

PLU DE SAINT ZACHARIE

5 - ANNEXE GRAPHIQUE

Aléa inondation - Etude SCE Nov. 2011

Echelle: 1/2500 ème

AFFAIRE N° 4820013 DATE JUIN 2012 DESSIN C. CHILO VERIFIE LMT

INDICES	DATES	D	MODIFICATIONS
A	12-10-2010	CCO	PREMIERE DIFFUSION
B	29-11-2011	RCE	MISE A JOUR
C	25-06-2012	LMT	MISE A JOUR

MAITRE D'OUVRAGE:



COMMUNE DE SAINT-ZACHARIE
Mairie de Saint-Zacharie
1 cours Louls Blanc
83640 Saint-Zacharie
Tel : 04 42 32 63 32

MAITRE D'OEUVRE:



DIRECTION REGIONALE MEDITERRANEE
Le Condorcet, 18 Rue Elie Pelas - BP 132
13322 MARSEILLE Cedex 16 - FRANCE
Tél. :33 (0)4 91 17 00 00
Fax : 33 (0)4 91 17 00 12

PLAN N°

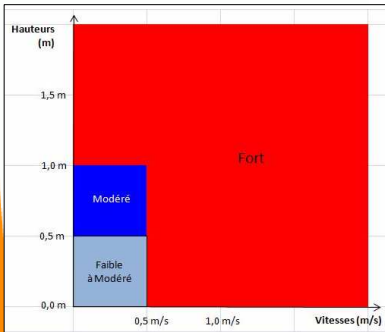
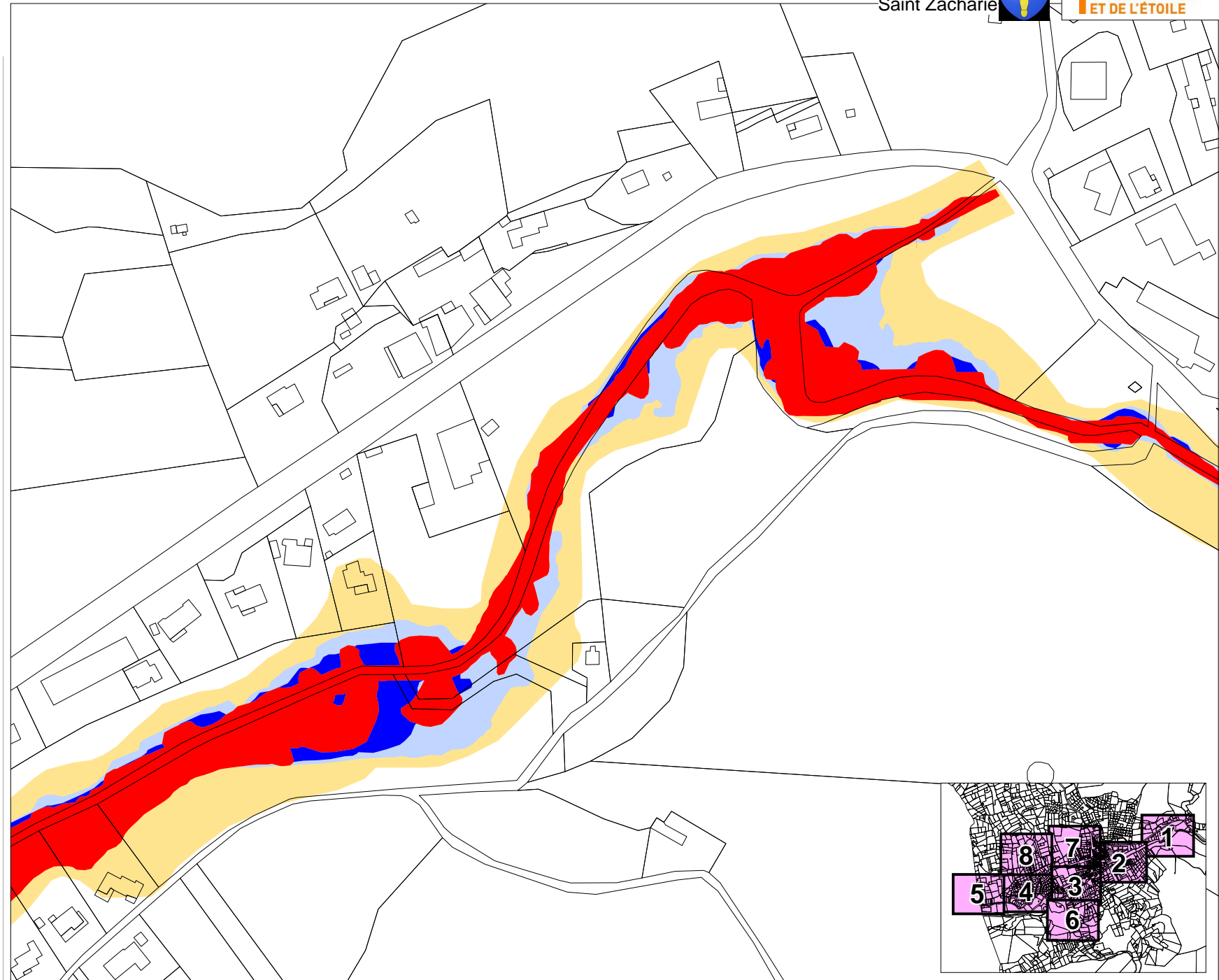
5.4

ECH: 1/2500

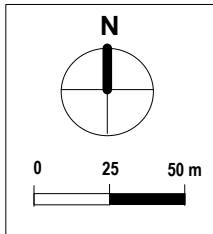
Aléa inondation

Crue centennale

Figure A1



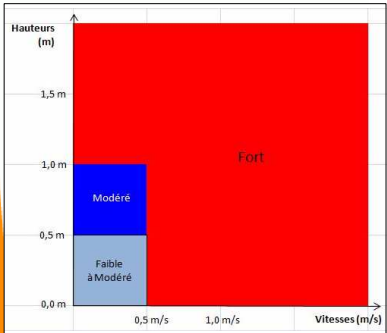
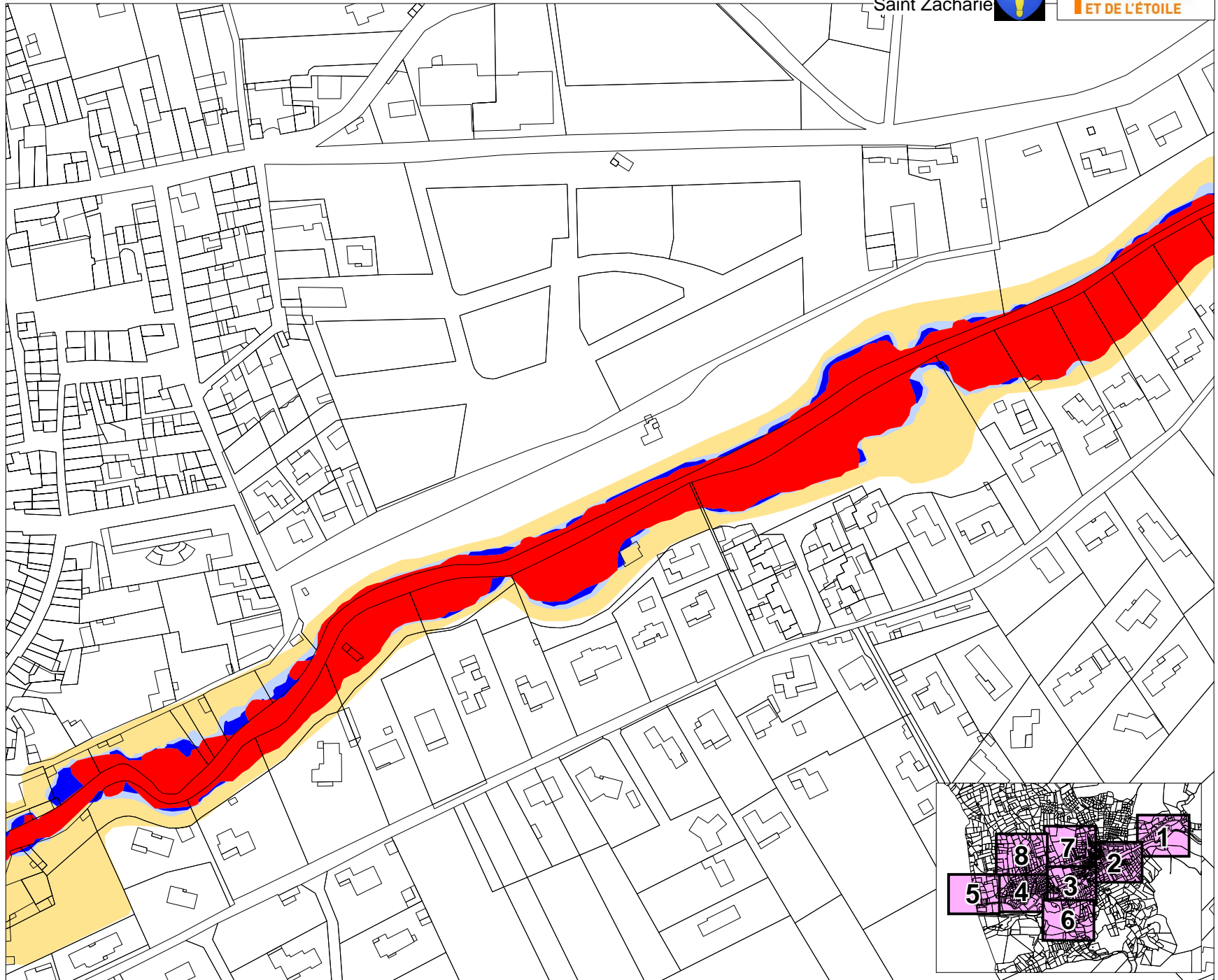
● Lit hydrogeomorphologique



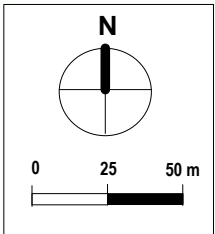
Aléa inondation

Crue centennale

Figure A2



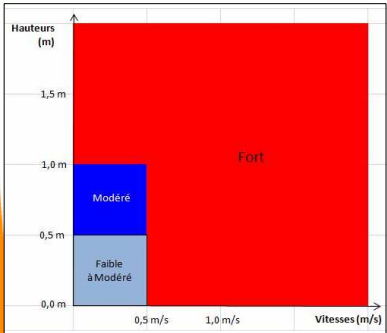
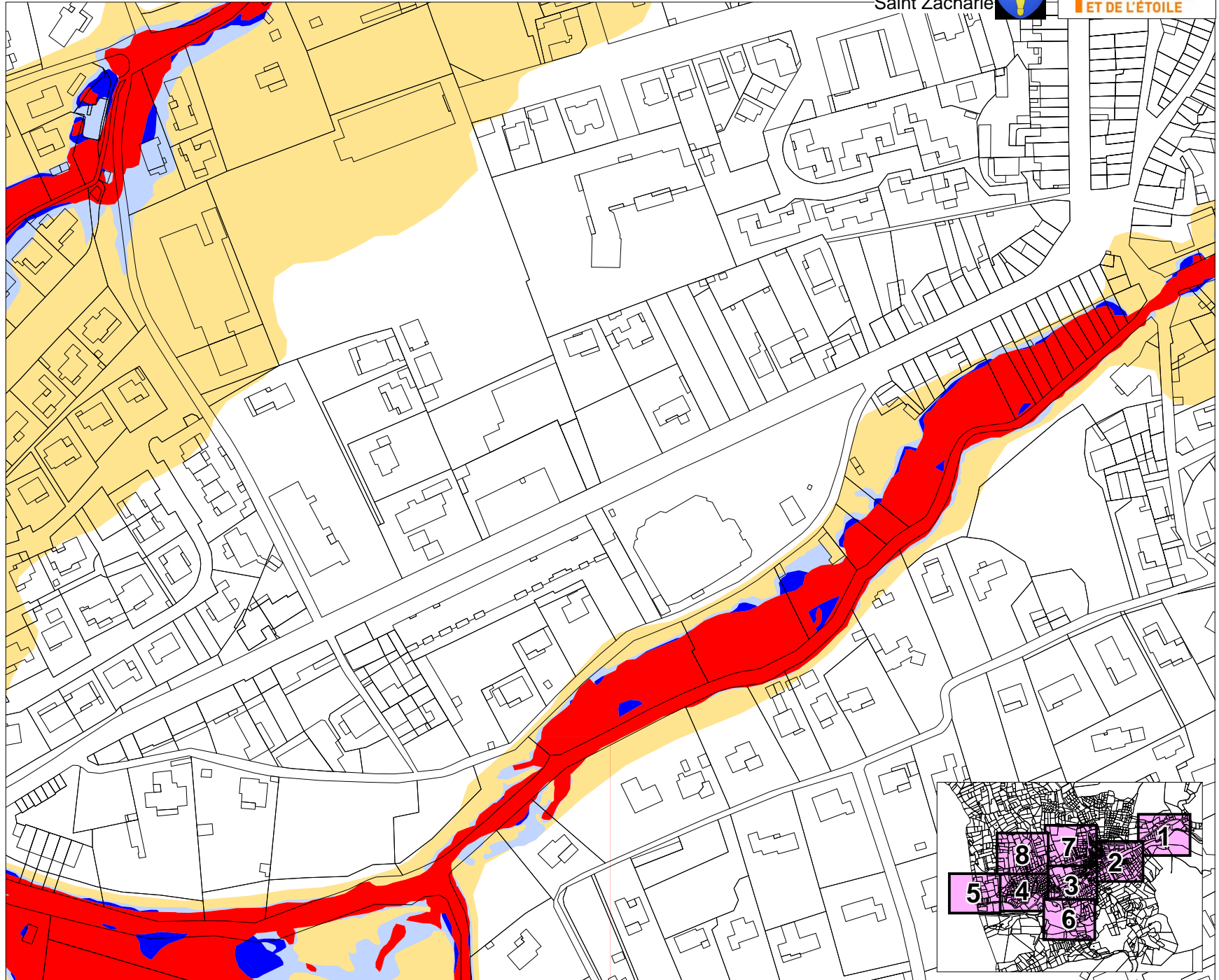
● Lit hydrogeomorphologique



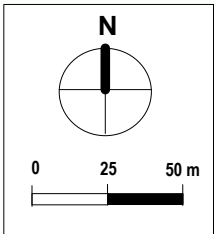
Aléa inondation

Crue centennale

Figure A3



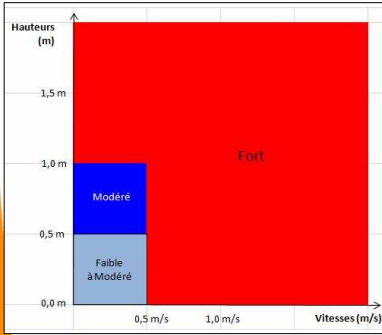
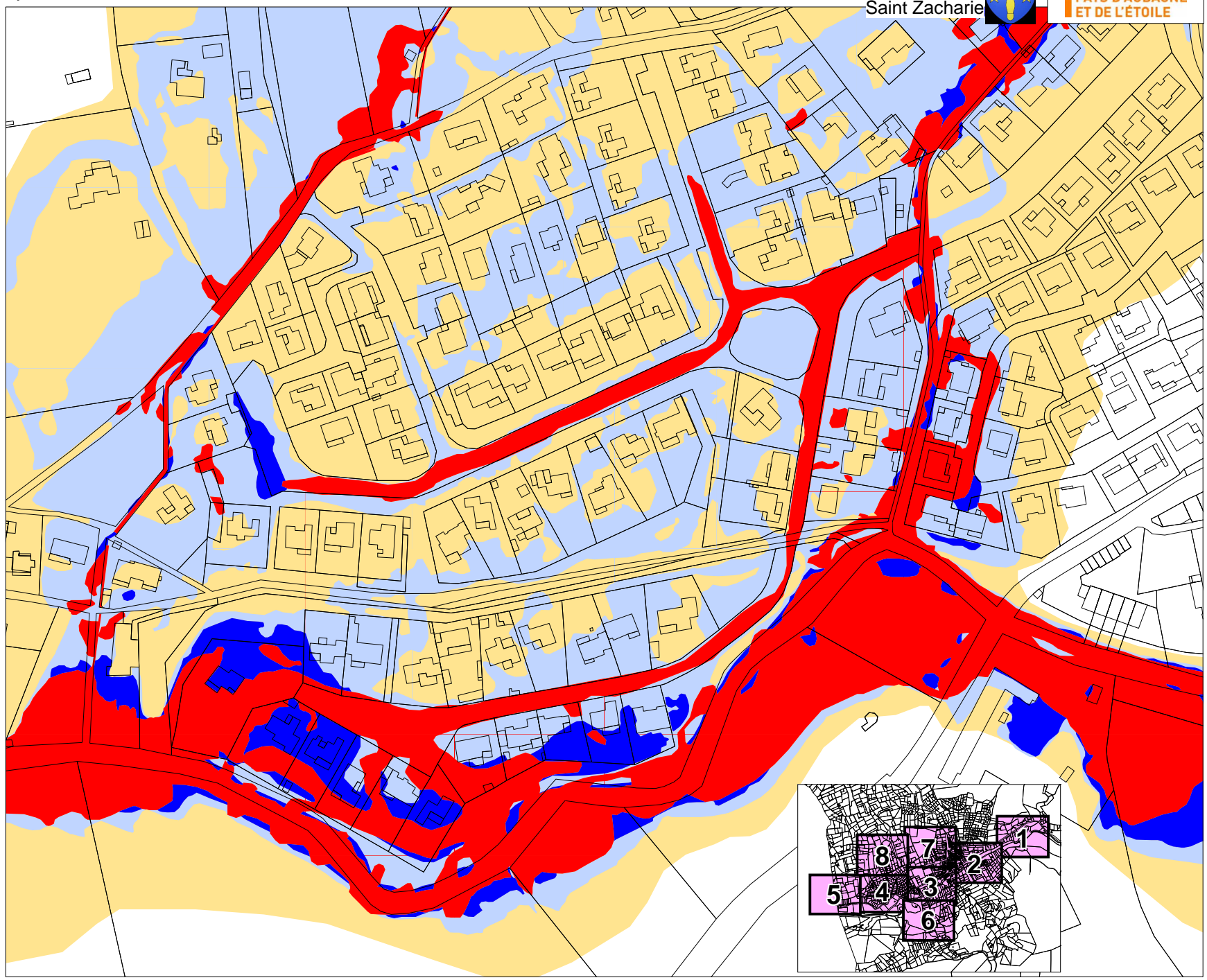
● Lit hydrogeomorphologique



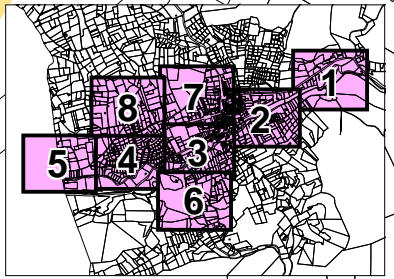
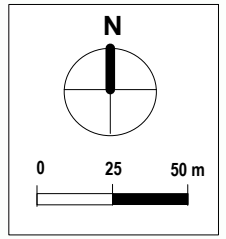
Aléa inondation

Crue centennale

Figure A4



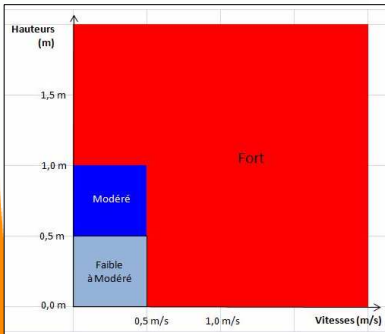
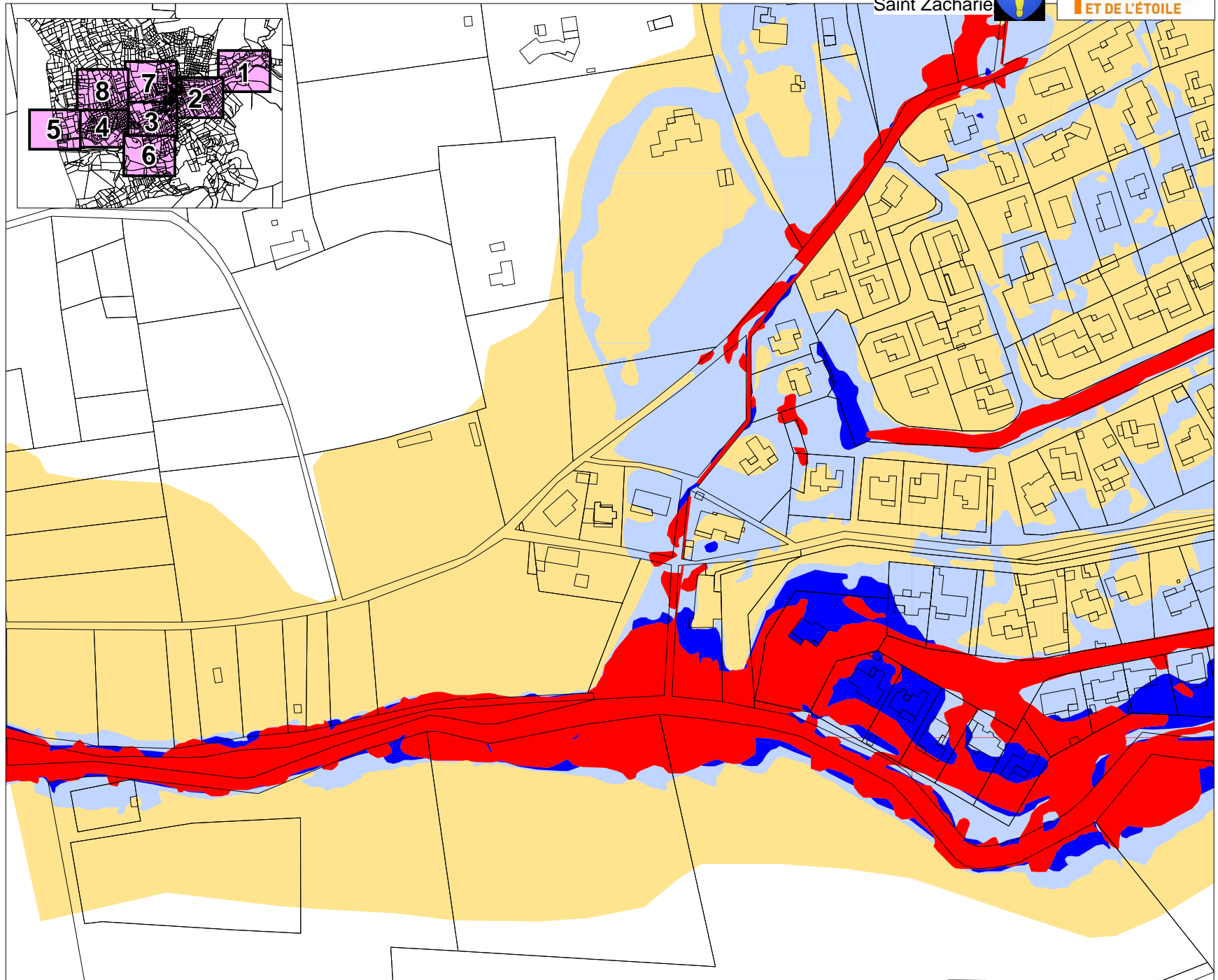
 Lit hydrogeomorphologique



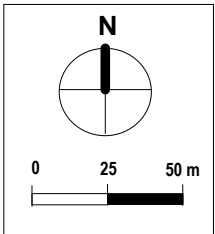
Aléa inondation

Crue centennale

Figure A5



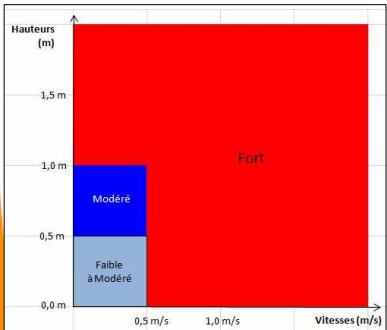
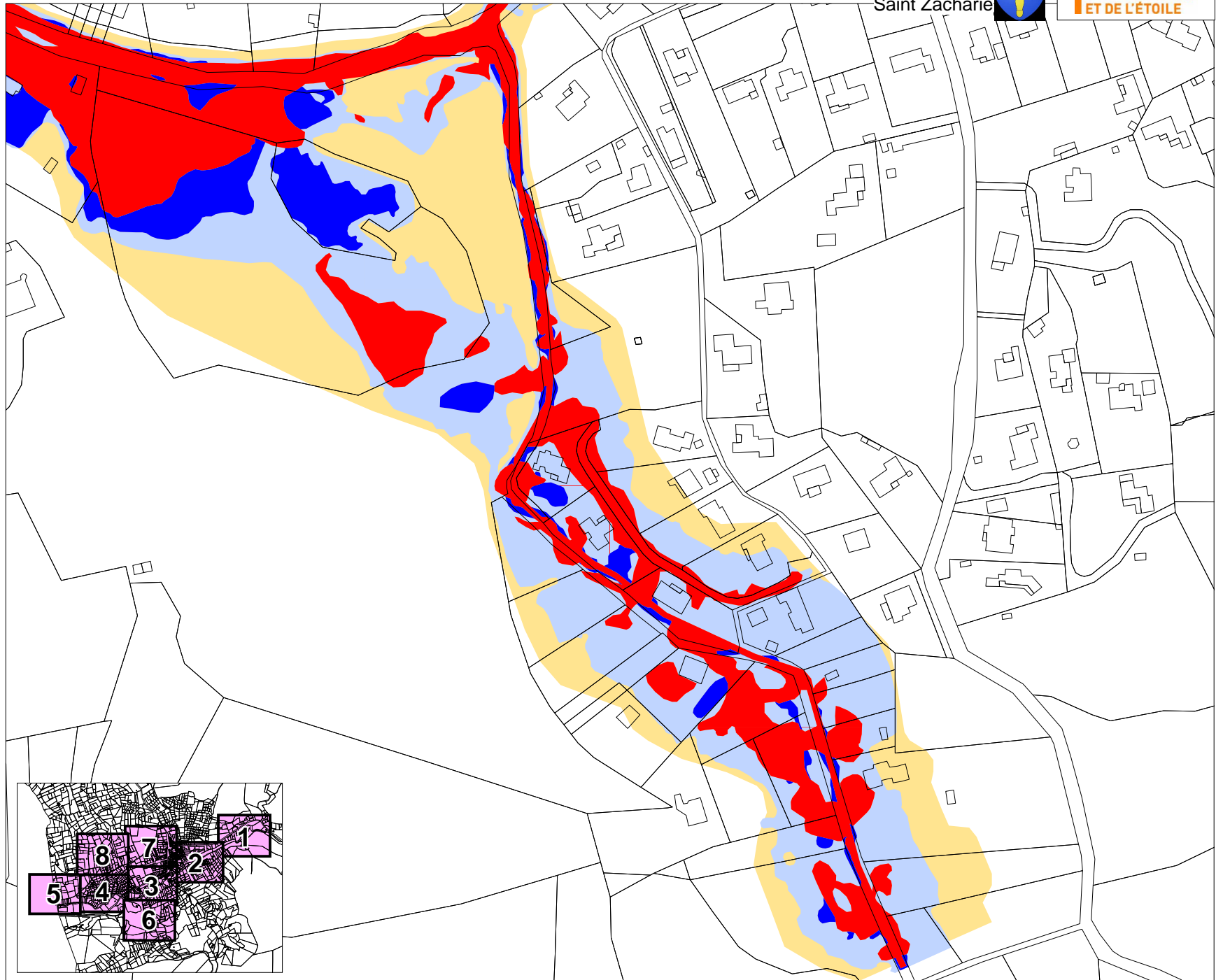
● Lit hydrogeomorphologique



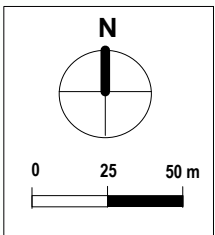
Aléa inondation

Crue centennale

Figure A6



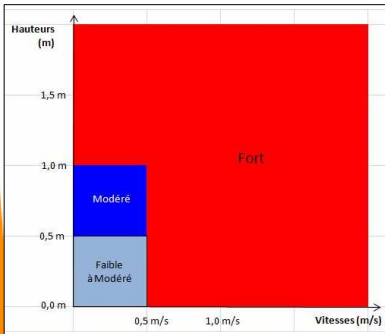
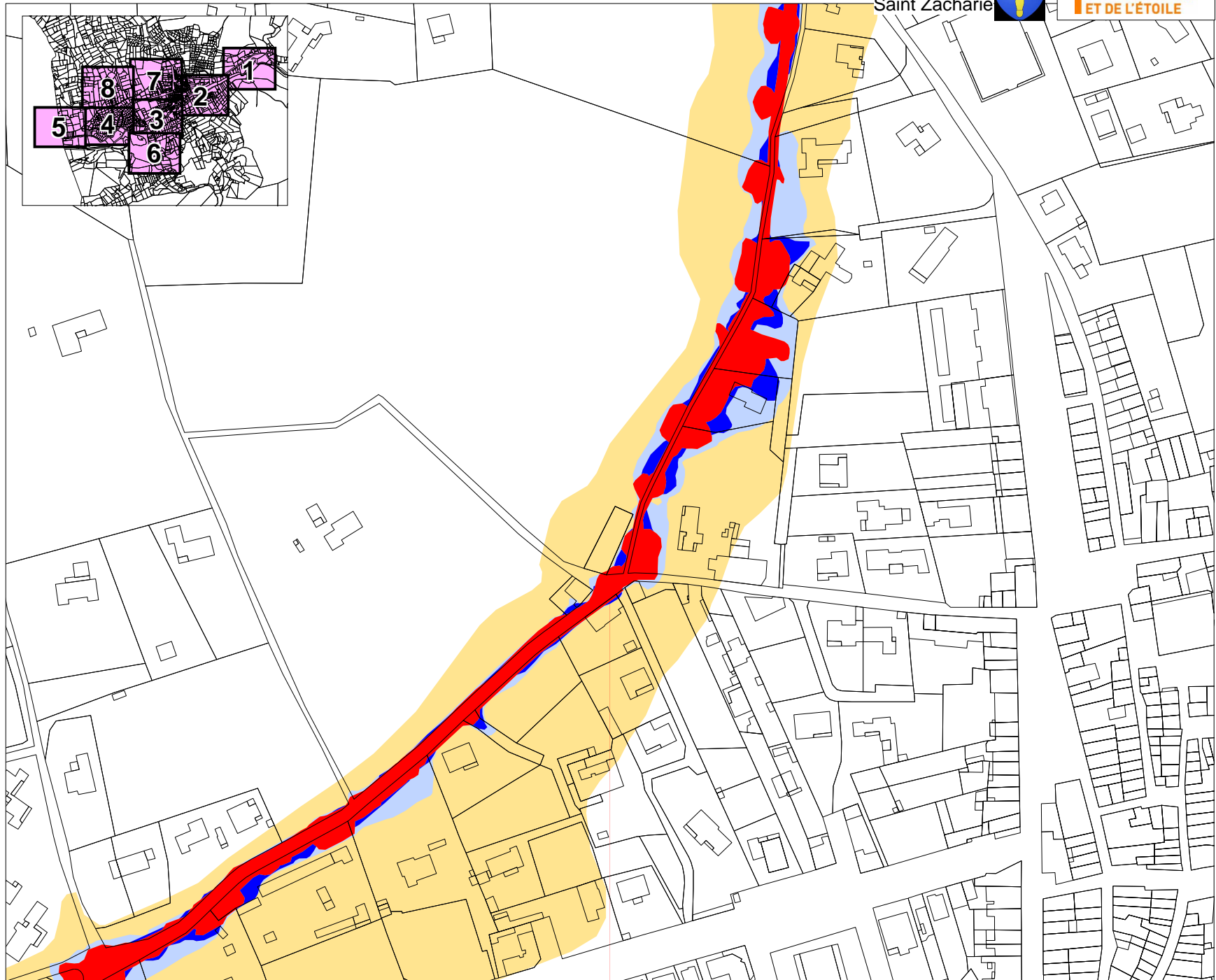
● Lit hydrogeomorphologique



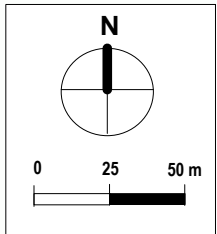
Aléa inondation

Crue centennale

Figure A7



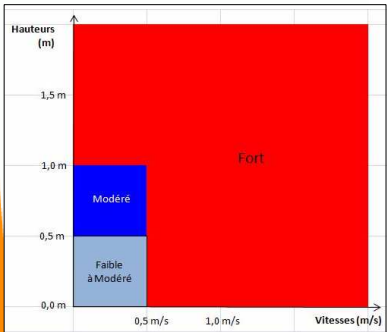
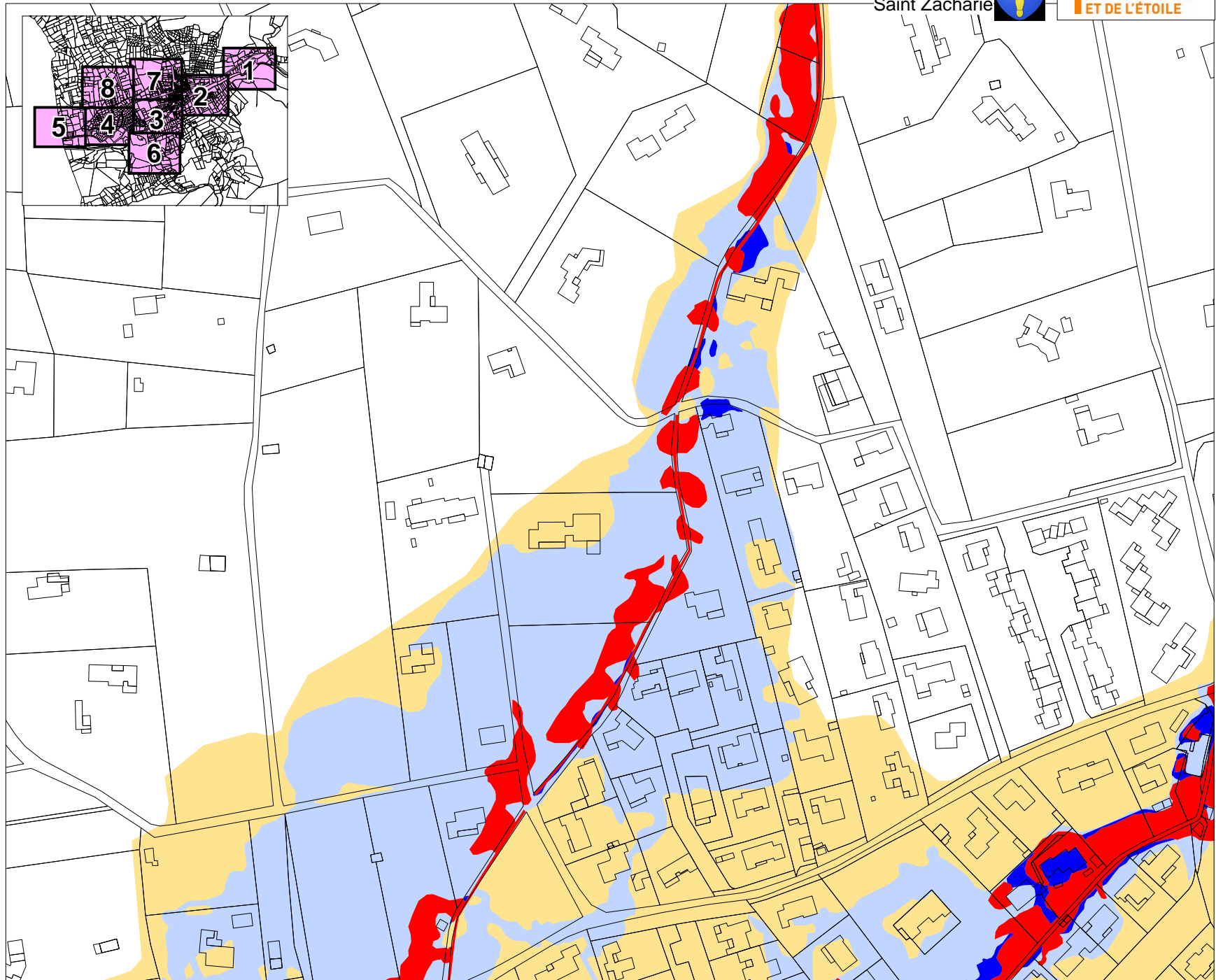
● Lit hydrogeomorphologique



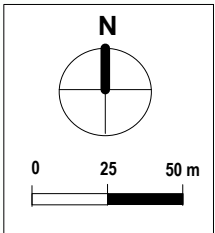
Aléa inondation

Crue centennale

Figure A8



 Lit hydrogeomorphologique

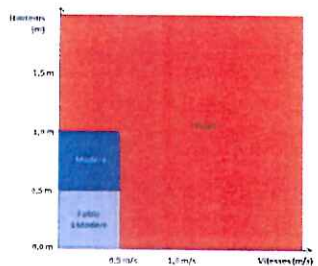




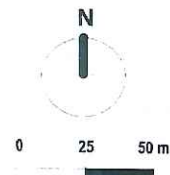
Aléa
inondation

Crue
centennale

Figure



Lit hydrogeomorphologique



sce 213 avenue de Bruxelles
AGENCE TOURON 83500 LA SEYNE SUR MER
Tél : 04 94 94 27 44 - Fax : 04 94 94 95 29
SIRET 345 087 459 00110 - APE 7112 B

